

MARIENVILLE OGM RESOURCE REVIEW

Jim Boyd (Ops)

Dave Lombardo (Ops)

Dave Cotterman (Ops)

Randy DeMarco (Ops)

Hunter McClelland (Eng)

Jeff Yurchick (Eng)

Jerry Jordan (Silv)

Terry Steffan (WL)

Linda White (Rec)

Mark Conn (Rec)

Robert Wetherell (Rec)

Terry Witzel (Prep)

Ran Cartwright (Arch)

Brent Pence (SO)

Kevin Treese (Plan)

Paul Weese (SO)

*Rob/Jodie*

*Mike*

OGM Case: M139

OGM Operator: Duhring Resources

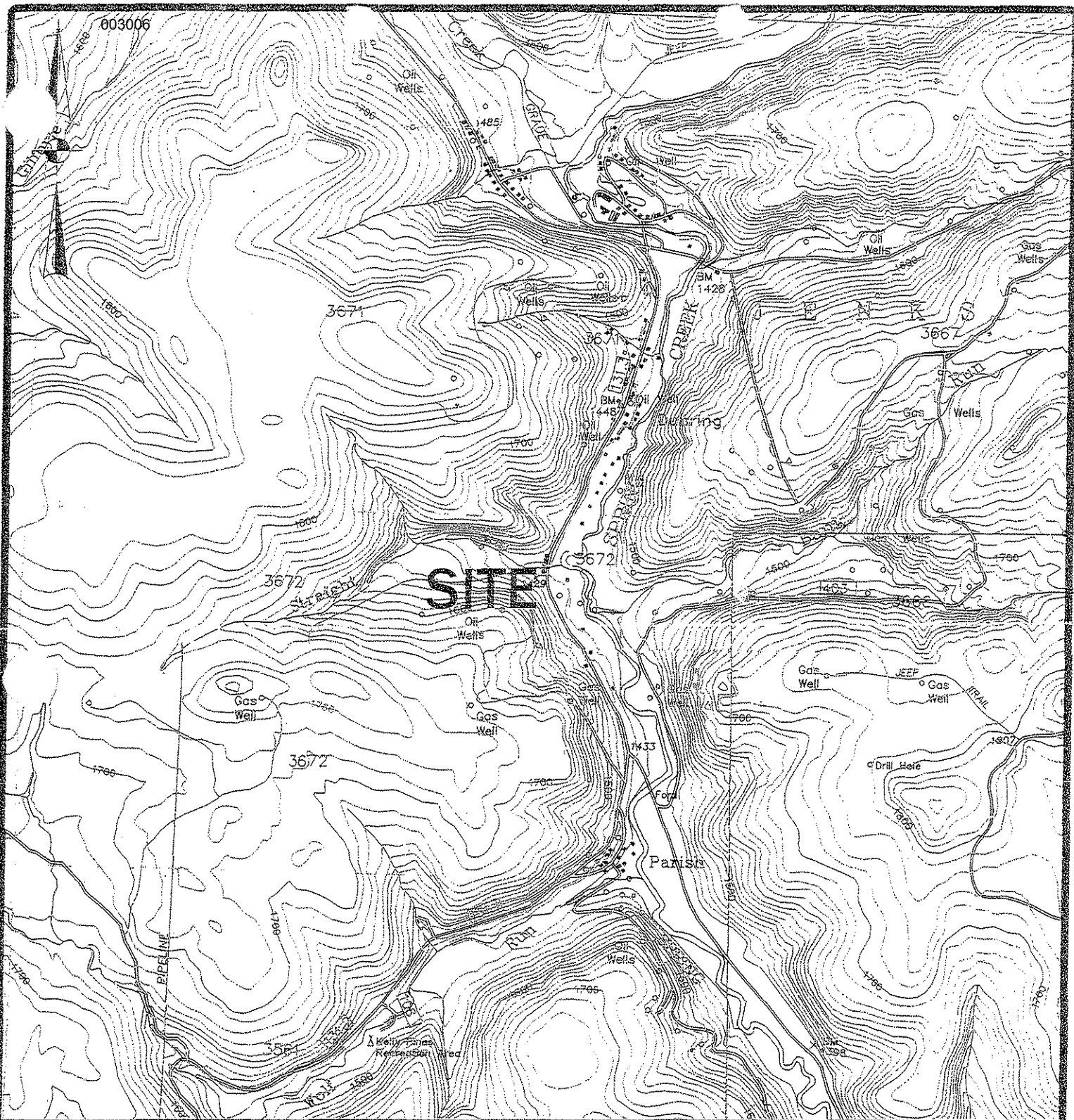
OGM Administrator: Miles

Date: 5/28/08

Remarks: Terry S./Ran-You might need to bump this up ahead of other OGM projects. Check with Mike Lewis.

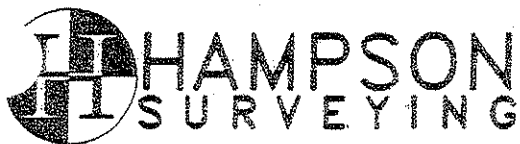
**OGM CASE INFORMATION**

| 1 <sup>ST</sup> NOTIFICATION DATE                   | 5/12/08  |
|---|--|
| OGM ADMINISTRATOR                                   | Lauren Miles                                       |
| CASE #  | M139   |
| MINERAL OWNER                                       | Duhring Resources                                  |
| OGM RIGHTS  | Outstanding  |
| DATE OF MINERAL ESTATE TRANSFER                     | 4/8/24   |
| TYPE OF PROJECT                                     | 4 Oil & Gas Wells (# 3672-16,18,24,26)             |
| LOCATION  | SW of Duhring, off Loleta Grade                    |
| COUNTY  | Forest   |
| TOWNSHIP  | Jenks  |
| WARRANT(s)  | 3672   |
| LOT(s)  |  |
| GPS COORDINATES                                     | Not available at this time.                        |
| PROJECT INFORMATION                                 | 4 wells with pipelines, one cross country          |
| PIT INFORMATION                                     | They are proposing opening one within their lease. |
| <b>TIMELINE</b>                                     |  |
| IMPLEMENTATION DATE<br>(Minard Run-60 Days)         | 5/12/08-7/12/08                                    |
| ENGINEERING (0-30 Days)                             | 5/12/08-6/12/08                                    |
| RECREATION (0-30 Days)                              | 5/12/08-6/12/08                                    |
| HERITAGE (0-30 Days)                                | 5/12/08-6/12/08                                    |
| BIOLOGY (0-30 Days)                                 | 5/12/08-6/12/08                                    |
| SILVICULTURE (0-30 Days)                            | 5/12/08-6/12/08                                    |
| OPERATIONS (31-60 Days,<br>Marking to Award Letter) | 6/12/08-7/12/08                                    |
| OGM ADMINISTRATION<br>(31-60 Days, NTP)             | 6/12/08-7/12/08                                    |



Scale: 1" = 2000'

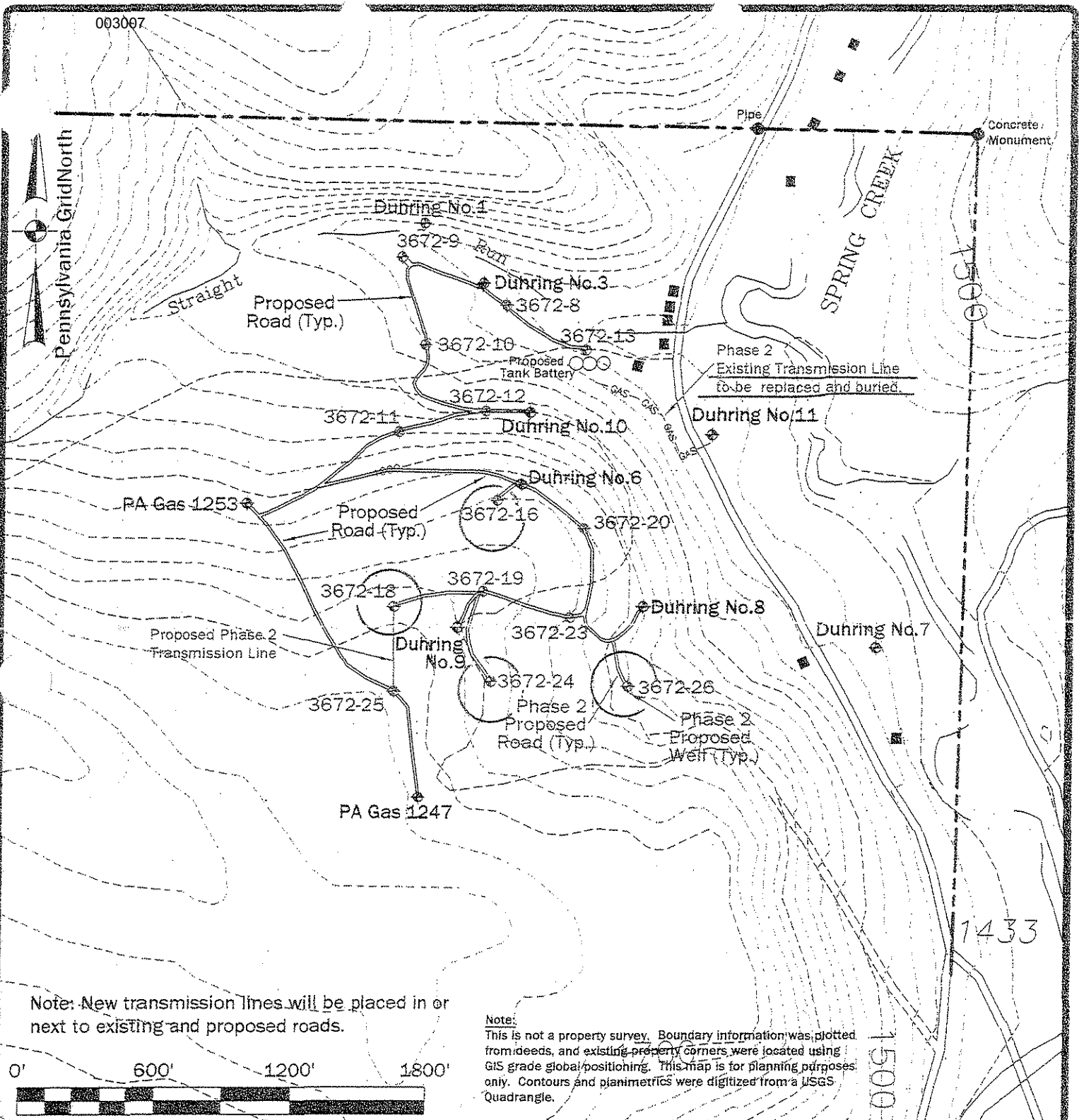
Date: 06/04/07



4 Harmer Street, Box 14 • Warren, PA 16365  
 (814)723-1175 • Fax:(814)723-1176  
 hampson@westpa.net

Exhibit - Location Map  
 for  
 Duhring Resource Company  
 Warrant 3672

*Allegheny National Forest*  
 Jenks Township, Forest County  
 Pennsylvania



Note: New transmission lines will be placed in or next to existing and proposed roads.

Note:  
This is not a property survey. Boundary information was plotted from deeds, and existing property corners were located using GIS grade global positioning. This map is for planning purposes only. Contours and planimetrics were digitized from a USGS Quadrangle.



Scale: 1" = 600'

Date: 05/09/2008



4 Harmer Street, Box 14 • Warren, PA 16365  
(814)725-1175 • Fax: (814)725-1176  
hampson@westpa.net

Exhibit - Site Map Phase 2  
for  
Duhring Resource Company  
"Warrant 3672"  
*Allegheny National Forest*  
Jenks Township, Forest County  
Pennsylvania