




















Settlement Sale Area Map
Allegheny National Forest
Bradford Ranger District

DUHRING RESOURCE COMPANY
Case B-029
8 Wells

Lot 9
Cherry Grove Township
Warren County, PA

LEGEND

-  Forest Proclamation Boundary
-  Township
-  County
-  Warrant/Lot
-  Cutting Area Boundary
-  Sale Area Boundary
-  Proposed Well
-  Existing Well
-  Proposed Road
-  Stream
-  Municipal Road
-  Forest Road
-  Other Road
-  Forest Trail
-  Utilities
-  Ownership - Forest Service
-  Ownership - Non-Forest Service
-  EC Equipment Cleaning - All cutting areas.
-  SDZ Slash Treatment - All cutting areas.

0 0.25 0.5



Miles

1:15,840

10-09-2008, slk

FS-2400-4 (7/98)

data: c:\gis\anf\ogm\2008_projects\ar\cmr\salemap-ll.mxd
image: c:\gis\anf\ogm\2008_projects\duhring_caseb029\duhring_caseb029.pdf

